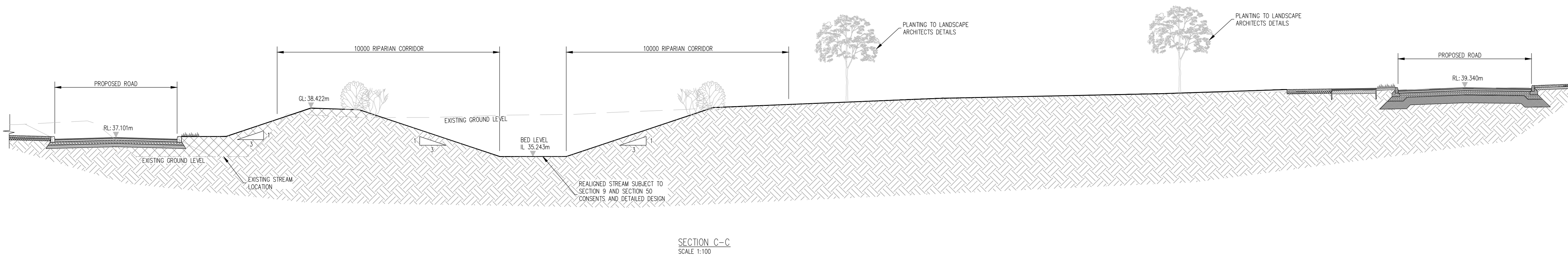
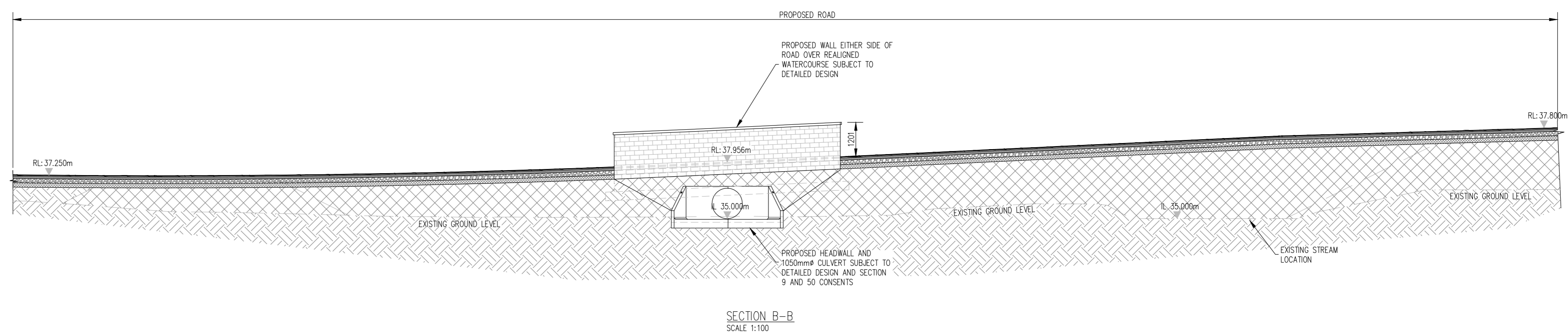
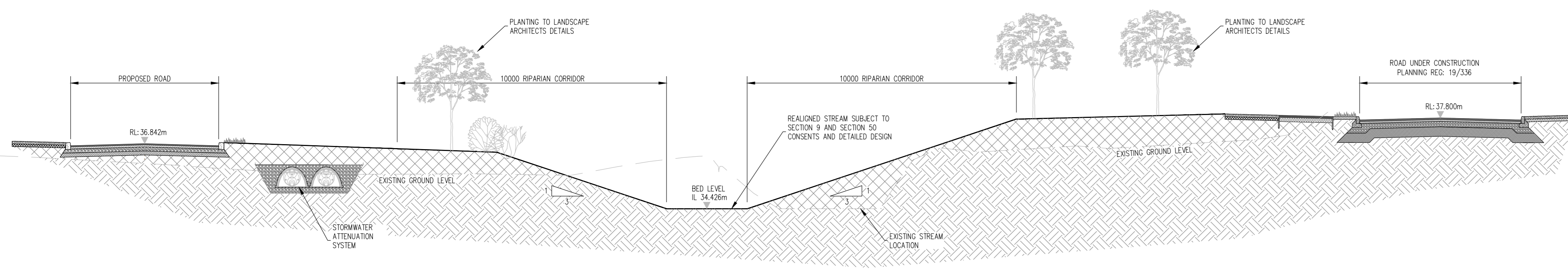


PROPOSED STREAM PLAN.
SCALE= 1:500

WATERCOURSE REALIGNMENT LAYOUT
SCALE 1:250



PLANNING DRAWING.
NOT FOR CONSTRUCTION.
ALL LEVELS GIVEN ARE
RELATIVE TO ORDNANCE DATUM.
THIS DRAWING HAS BEEN ISSUED FOR INFORMATION
PURPOSES ONLY AND MUST NOT BE USED
FOR CONSTRUCTION UNDER ANY CIRCUMSTANCES

- NOTES**
- For setting out refer to Architect's drawings.
 - This drawing to be used in conjunction with all other Architectural and Engineering drawings and all other relevant drawings and Specifications.
 - DO NOT SCALE THIS DRAWING. Use figured dimensions only.
 - No part of this document may be reproduced or transmitted in any form or stored in any retrieval system of any nature without the written permission as copyright holder except as agreed.
 - Use on the project for which the document was originally issued.
- Ordnance Survey Ireland Licence Number EN 0074022

Rev. No.	Date	REVISION NOTE	Drn By	Chk By
P1	03/12/2021	ISSUED FOR PLANNING STAGE 3		

Client	THE ARDEE PARTNERSHIP BRIDGEGATE SHD, ARDEE, CO. LOUTH
Title	PROPOSED STREAM REALIGNMENT
Drawn By	ARDEE-CSC-00-XX-DR-C-1018
Date	August 2020
Drn By	DD
Chk By	HS
App'd By	NB
Rev'd By	AS BROWN @ AD
Revision	P1

CS Consulting Group
DUBLIN | LONDON | LIMERICK

Head Office
3000 Dame Street, Dublin 2
T: +353 (0)1 5480863 F: +353 (0)1 9011555
E: info@csconsulting.ie
W: www.csconsulting.ie

Quality
Environment
Energy
Health & Safety

ISO 9001:2015
ISO 14001:2015
ISO 45001:2018
OHSAS 18001:2007

Job No. R086